

# A63 Castle Street Improvement, Hull

**Scheme Number: TR010016**

**2.11 Crown Land Plans**

APFP Regulation 5(2)(n) and 5(4)

Planning Act 2008

Infrastructure Planning (Applications: Prescribed  
Forms and Procedure) Regulations 2009



*Page left intentionally blank*

Infrastructure Planning

Planning Act 2008

**The Infrastructure Planning  
(Applications: Prescribed Forms and  
Procedure) Regulations 2009**

**A63 (Castle Street Improvements, Hull)  
Development Consent Order 20[ ]**

---

**CROWN LAND PLANS**

---

<b>Regulation Number:</b>	Regulation 5(2)(n) and 5(4)
<b>Planning Inspectorate Scheme Reference</b>	TR010016
<b>Application Document Reference</b>	TR010016/APP/2.11
<b>Author:</b>	A63 Castle Street Project Team

<b>Version</b>	<b>Date</b>	<b>Status of Version</b>
Rev 0	September 2018	Application Issue
Rev 1	June 2019	Amendments for the Removal of Compound Option B and YW rising main
Rev 2	September 2019	Footway and Cycleway Amendments

*Page left intentionally blank*

## **CONTENTS**

<b>1</b>	<b>INTRODUCTION.....</b>	<b>1</b>
<b>2</b>	<b>SCHEDULE OF PLANS INCLUDED IN THIS APPLICATION DOCUMENT .....</b>	<b>3</b>

*Page left intentionally blank*

## 1 INTRODUCTION

1.1 These Crown Land Plans (these “Plans”) relate to an application made by Highways England (the “Applicant”) to the Planning Inspectorate (the “Inspectorate”) under section 37 of the Planning Act 2008 (the “2008 Act”) for a Development Consent Order (“DCO”). If made, the DCO would grant consent for the Applicant to undertake the A63 (Castle Street Improvement, Hull) (the “Scheme”). A detailed description of the Scheme can be found in the Environmental Statement (Application Document Reference TR010016/APP/6.1).

1.2 These plans comprise part of the suite of Application documentation and is included in the Application in compliance with Regulations 5(2)(n) and 5(4) of the Infrastructure Planning (Applications: Prescribed Forms and Procedures) Regulations 2009, which requires:

*5(2)(n) “where applicable, a plan with any accompanying information identifying any Crown land.”*

*5(4) “where a plan comprises three or more separate sheets a key plan must be provided showing the relationship between the different sheets.”*

1.3 As these Plans are part of the application documentation, they should be read alongside and are informed by the other application documents. In particular, the Plans should be read alongside the Book of Reference (Application Document Reference TR010016/APP/4.3), Schedule 1 of the Draft Development Consent Order (Application Document Reference TR010016/APP/3.1) and the Statement of Reasons (Application Document Reference TR010016/APP/4.1).

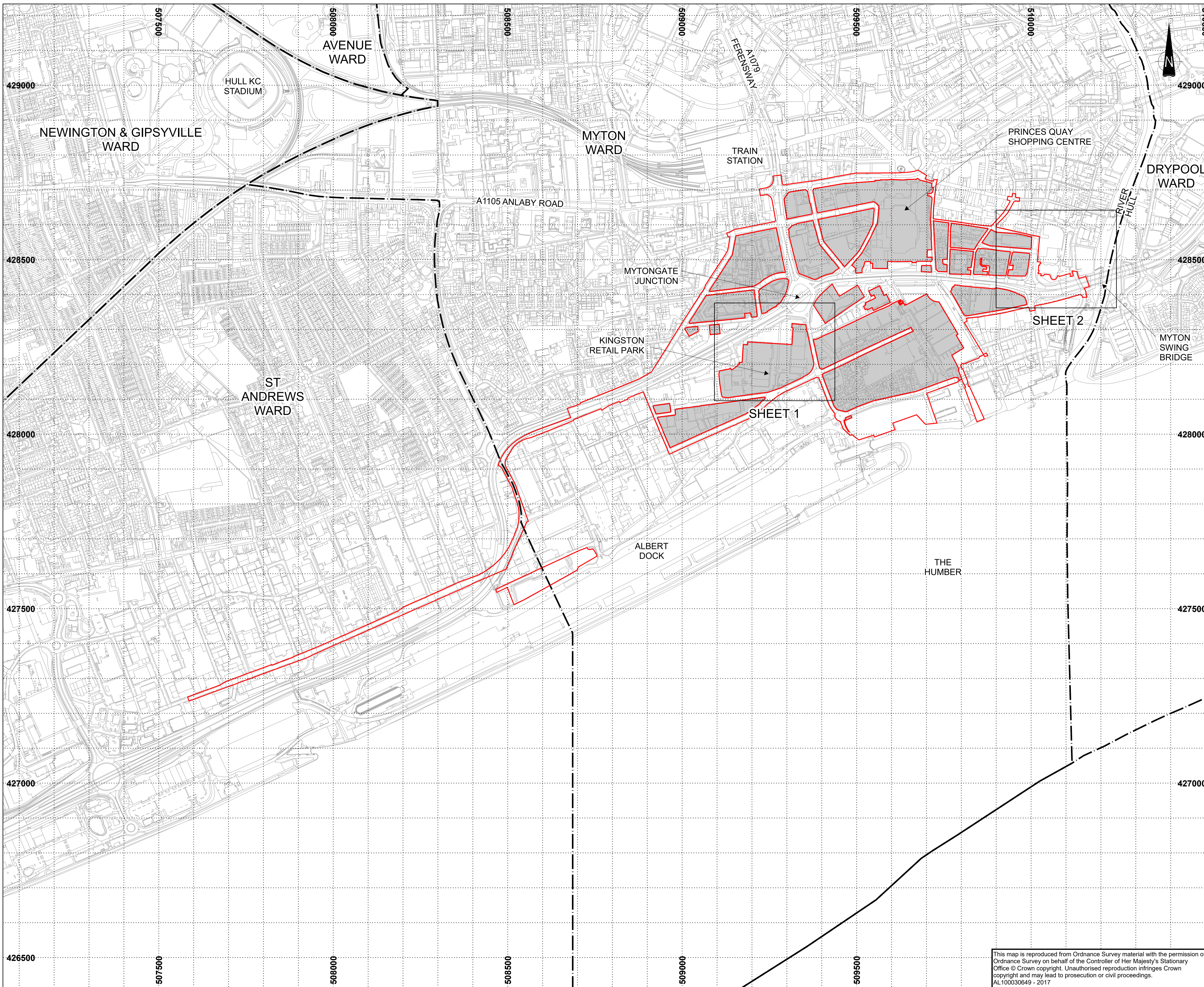
*Page left intentionally blank*



## 2 SCHEDULE OF PLANS INCLUDED IN THIS APPLICATION DOCUMENT

Drawing Title	Drawing Number	Revision
Crown Land Plans, Regulation 5(4) Key Plan	TR010016/APP/2.11(A)	2
Crown Land Plans, Regulation 5(2)(n) Sheet 1 of 2	TR010016/APP/2.11(B)	2
Crown Land Plans, Regulation 5(2)(n) Sheet 2 of 2	TR010016/APP/2.11(C)	2

*Page left intentionally blank*

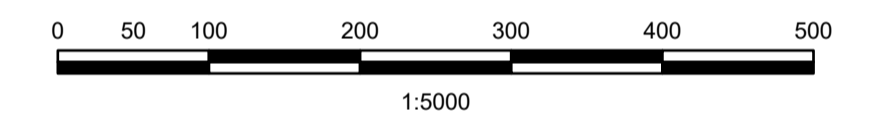


**NOTES**

1. ALL DIMENSIONS ARE IN METRES UNLESS STATED OTHERWISE.

**KEY**

- ORDER LIMITS
- - - WARD BOUNDARIES
- AREAS NOT INCLUDED WITHIN THE ORDER LIMITS



2	20/09/19	FOOTWAY AND CYCLEWAY UPDATES	AK	JE	JDH
1	13/05/19	AMENDMENTS FOR THE REMOVAL OF COMPOUND OPTION B AND THE YW RISING MAIN	JE	JDH	CS
0	20/09/18	APPLICATION ISSUE	JE	JDH	JFM
Rev	Date	Amendment Details	Orig	Chk'd	App'd

This drawing should not be relied on or used in circumstances other than those for which it was originally prepared and for which Mott MacDonald/Sweco JV was commissioned. Mott MacDonald/Sweco JV accepts no responsibility for this drawing to any party other than the person by whom it was commissioned. Any party which breaches the provisions of this disclaimer shall indemnify Mott MacDonald/Sweco JV for all loss or damage arising therefrom.

**Mott MacDonald Sweco**



Drawing Status **SHARED**

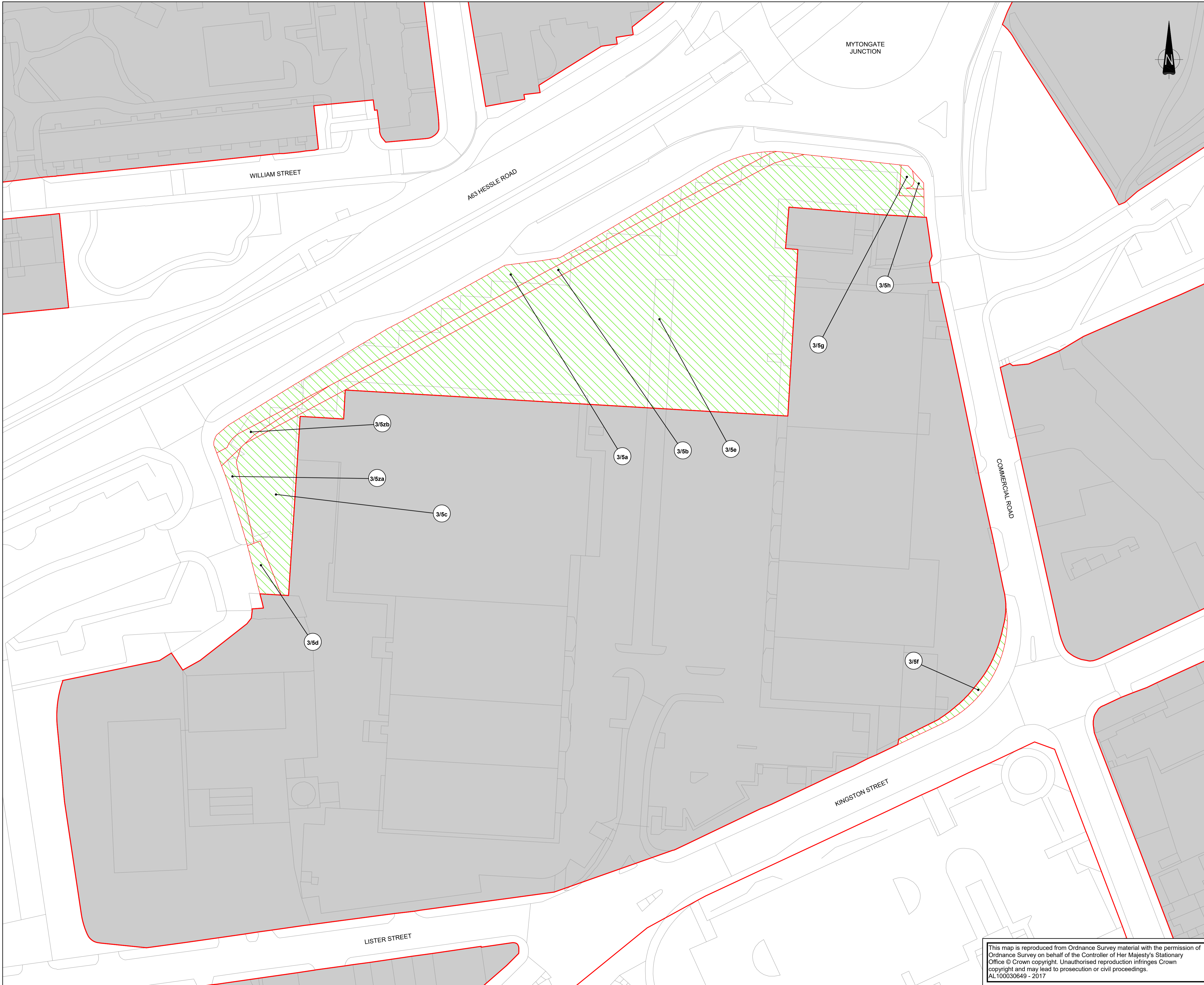
Project Title **A63 (CASTLE STREET IMPROVEMENT, HULL)**

Drawing Title **CROWN LAND PLANS REGULATION 5(4) KEY PLAN**

Scale	Designed	Drawn	Checked	Approved
1:5000 @ A1	JE	JE	JDH	JFM
Original Size	Date	Date	Date	Date
A1	20/09/18	20/09/18	20/09/18	20/09/18

Drawing Number **TR010016/APP/2.11(A)** Revision **2**

This map is reproduced from Ordnance Survey material with the permission of Ordnance Survey on behalf of the Controller of Her Majesty's Stationary Office © Crown copyright. Unauthorised reproduction infringes Crown copyright and may lead to prosecution or civil proceedings. AL100030649 - 2017



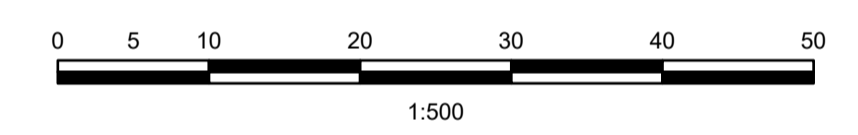
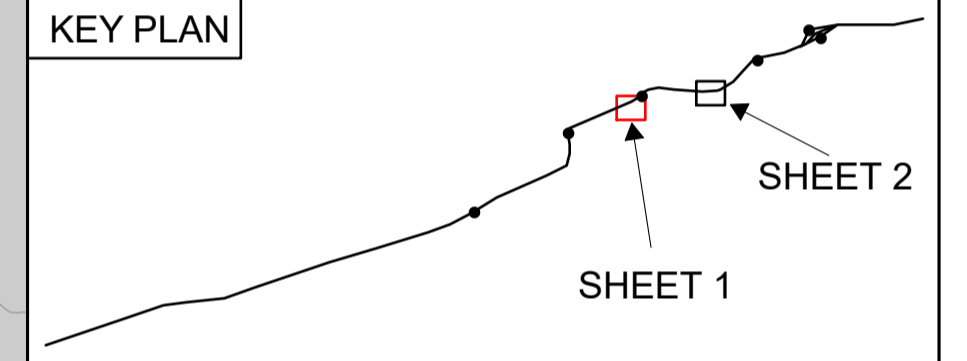
**NOTES**

1. ALL DIMENSIONS ARE IN METRES UNLESS STATED OTHERWISE.
2. FOR ADDITIONAL INFORMATION RELATING TO THE PLOT REFERENCE NUMBER REFER TO THE LAND PLANS (APPLICATION DOCUMENT REFERENCE TR010016/APP/2.3) AND THE BOOK OF REFERENCE (APPLICATION DOCUMENT REFERENCE TR010016/APP/4.3).

**KEY**

- ORDER LIMITS
- AREAS NOT INCLUDED WITHIN THE ORDER LIMITS
- 1/1a PLOT REFERENCE NUMBER
- ▨ CROWN LAND - GOVERNMENT LEGAL DEPARTMENT, ON BEHALF OF THE CROWN

**KEY PLAN**



2	20/09/19	FOOTWAY AND CYCLEWAY UPDATES	AK	JE	JDH
1	13/05/19	AMENDMENTS FOR THE REMOVAL OF COMPOUND OPTION B AND THE YW RISING MAIN	JE	JDH	CS
0	20/09/18	APPLICATION ISSUE	JE	JDH	JFM
Rev	Date	Amendment Details	Orig	Chk'd	App'd

This drawing should not be relied on or used in circumstances other than those for which it was originally prepared and for which Mott MacDonald/Sweco JV was commissioned. Mott MacDonald/Sweco JV accepts no responsibility for this drawing to any party other than the person by whom it was commissioned. Any party which breaches the provisions of this disclaimer shall indemnify Mott MacDonald/Sweco JV for all loss or damage arising therefrom.

**Mott MacDonald Sweco**



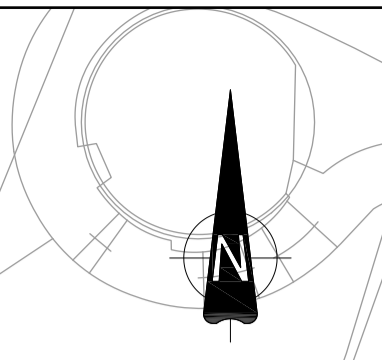
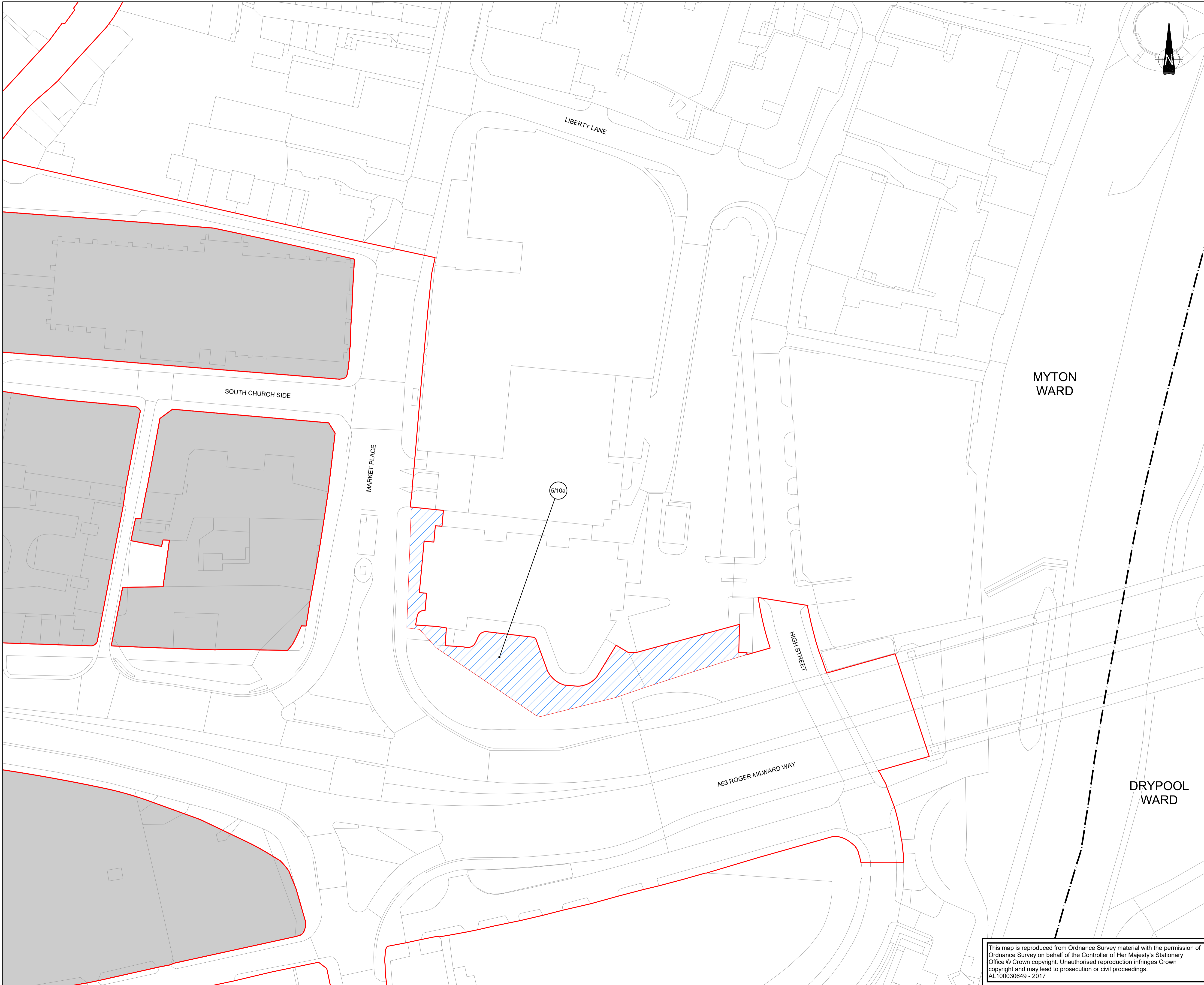
Drawing Status: **SHARED**

Project Title: **A63 (CASTLE STREET IMPROVEMENT, HULL)**

Drawing Title: **CROWN LAND PLANS REGULATION 5(2)(n) SHEET 1 OF 2**

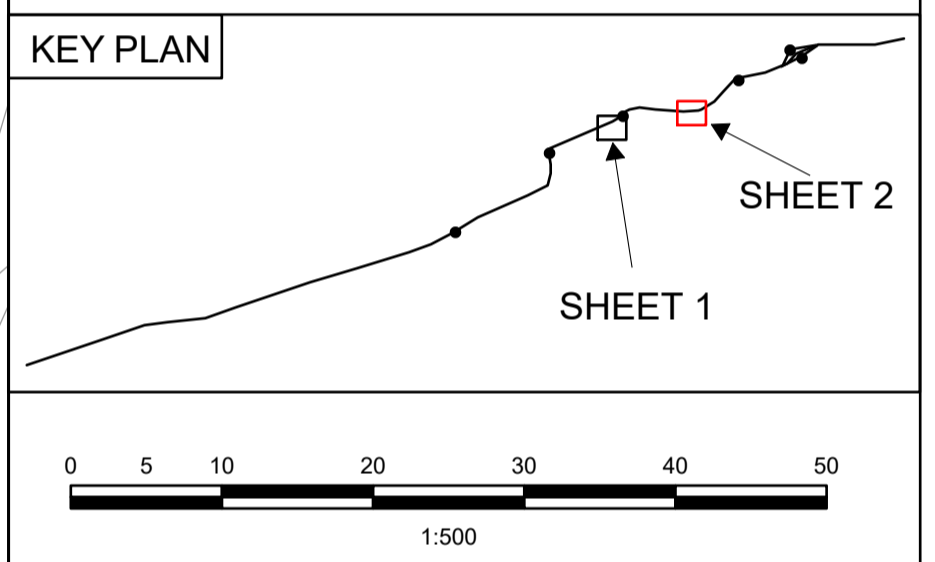
Scale	1:500 @ A1	Designed	JE	Drawn	JE	Checked	JDH	Approved	JFM	
Original Size	A1	Date	20/09/18	Date	20/09/18	Date	20/09/18	Date	20/09/18	
Drawing Number	TR010016/APP/2.11(B)								Revision	2

This map is reproduced from Ordnance Survey material with the permission of Ordnance Survey on behalf of the Controller of Her Majesty's Stationary Office © Crown copyright. Unauthorised reproduction infringes Crown copyright and may lead to prosecution or civil proceedings. AL100030649 - 2017



- ### NOTES
- ALL DIMENSIONS ARE IN METRES UNLESS STATED OTHERWISE.
  - FOR ADDITIONAL INFORMATION RELATING TO THE PLOT REFERENCE NUMBER REFER TO THE LAND PLANS (APPLICATION DOCUMENT REFERENCE TR010016/APP/2.3) AND THE BOOK OF REFERENCE (APPLICATION DOCUMENT REFERENCE TR010016/APP/4.3).

- ### KEY
- ORDER LIMITS
  - WARD BOUNDARIES
  - AREAS NOT INCLUDED WITHIN THE ORDER LIMITS
  - 1/1a PLOT REFERENCE NUMBER
  - CROWN LAND - THE SECRETARY OF STATE FOR COMMUNITIES AND LOCAL GOVERNMENT



2	20/09/19	FOOTWAY AND CYCLEWAY UPDATES	AK	JE	JDH
1	13/05/19	AMENDMENTS FOR THE REMOVAL OF COMPOUND OPTION B AND THE YW RISING MAIN	JE	JDH	CS
0	20/09/18	APPLICATION ISSUE	JE	JDH	JFM
Rev	Date	Amendment Details	Orig	Chk'd	App'd

This drawing should not be relied on or used in circumstances other than those for which it was originally prepared and for which Mott MacDonald/Sweco JV was commissioned. Mott MacDonald/Sweco JV accepts no responsibility for this drawing to any party other than the person by whom it was commissioned. Any party which breaches the provisions of this disclaimer shall indemnify Mott MacDonald/Sweco JV for all loss or damage arising therefrom.

## Mott MacDonald Sweco

Client

Drawing Status: **SHARED**

Project Title: **A63 (CASTLE STREET IMPROVEMENT, HULL)**

Drawing Title: **CROWN LAND PLANS REGULATION 5(2)(n) SHEET 2 OF 2**

Scale	1:500 @ A1	Designed	JE	Drawn	JE	Checked	JDH	Approved	JFM	
Original Size	A1	Date	20/09/18	Date	20/09/18	Date	20/09/18	Date	20/09/18	
Drawing Number	TR010016/APP/2.11(C)								Revision	2

This map is reproduced from Ordnance Survey material with the permission of Ordnance Survey on behalf of the Controller of Her Majesty's Stationary Office © Crown copyright. Unauthorised reproduction infringes Crown copyright and may lead to prosecution or civil proceedings.  
AL100030649 - 2017